




The NSW marine estate





The marine estate includes estuaries






The marine estate includes mangrove forests





The marine estate includes seagrass beds





The marine estate includes urban foreshores





The marine estate includes saltmarshes





The marine estate includes beaches





The marine estate includes the open ocean





The marine estate includes rocky shores





The marine estate includes oyster reefs





The marine estate includes boat harbours and marinas





The marine estate includes reefs





The marine estate includes offshore islands

Lord Howe Island



Montague Island (Barrangba)



Broughton Island





The marine estate includes coastal lagoons and wetlands





Acknowledgements




Fisheries patrol vessel
DPI



Mangroves
Kelly Coleman/
PeeKdesigns



Saltmarsh and mangrove
on coastal estuary
DPI



Moonee Beach,
Munmorah State
Conservation Area
John Spencer/DPE



Reef
Hamish Malcolm/DPI




White-faced heron
Kelly Coleman/
PeeKdesigns




Halophila ovalis seagrass
Geoff Kelly/DPI




Pretty Beach,
Murramarang National
Park
John Spencer/DPE



Oyster Reef
DPI



Lord Howe Island Lagoon
David Barnes/DPI




Goolawah National Park
John Spencer/DPE




Posidonia australis
seagrass
DPI



Beowa National Park
John Spencer/DPE



Sydney rock oysters
DPI



Montague Island
(Barranguba)
DPI



Clarence River estuary
John Lugg/DPE



Newcastle Harbour
John Spencer/DPE



Sunrise behind cloud at
Port Macquarie
Peter Sherratt/DPE



Coffs Harbour
Fisherman's Co-op
John Lugg/DPE



Broughton Island
Kelly Coleman/
PeeKdesigns



Saltwater lagoon,
mangrove and saltmarsh
areas, South West Rocks
John Lugg/DPE




Newcastle
John Spencer/DPE



Catamaran offshore
DPI



Nelson Bay Marina
David Barnes/DPI



Wallaga Lake
Kelly Coleman/
PeeKdesigns




Grey mangrove
DPI




Samphire and pigface
growing in a saltmarsh
DPI



Rock platforms by
Dudley Beach
John Spencer/DPE



Solitary Island Marine
Park reef featuring a
blue tang
Ian Shaw/DPI



Yuraygir National Park
Jessica Robertson/DPE

© State of New South Wales through the Department of Regional NSW, 2023.

This resource has been prepared for schools. You may copy, distribute, display, download and otherwise freely deal with this publication for any purpose, provided you attribute the Marine Estate Management Authority as the owner.